

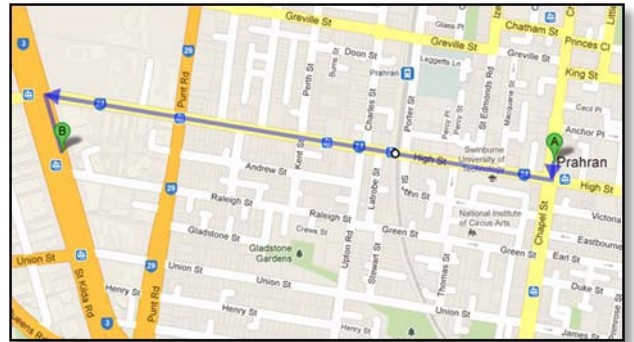
# Public Transport to 607 St Kilda Road

## Trains

### Prahran Station – Sandringham Line

*Directions from train station:*

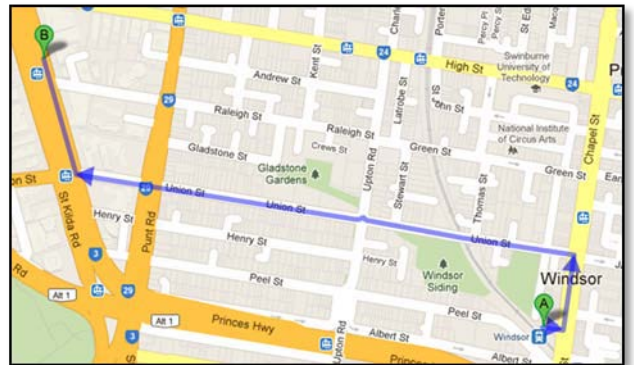
- Head south on Porter St towards Percy St (170m)
- Take the 1st right on to High St (800m)
- Turn left onto St Kilda Rd – 607 St Kilda Rd on the left (130m)
- Total distance from station is 1.1km
- Approximate travel time from station is 13 minutes walking



### Windsor Station – Sandringham Line

*Directions from train station:*

- Head east on Maddock St toward Chapel St (40m)
- Turn left onto Chapel St (150m)
- Turn left onto Union St - go through 1 roundabout (1.0 km)
- Turn right onto St Kilda Rd - 607 St Kilda Rd will be on the right
- Total distance from station is 1.4km
- Approximate travel time from station is 17 minutes walking



## Sandringham Line

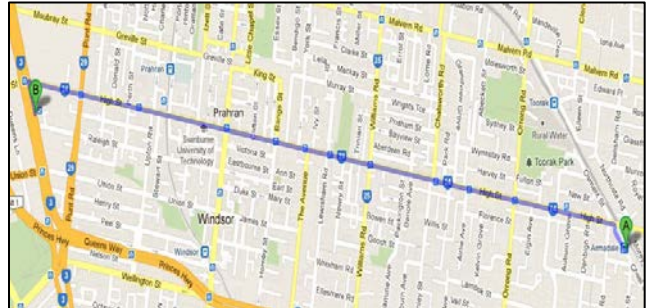


# Public Transport to 607 St Kilda Road

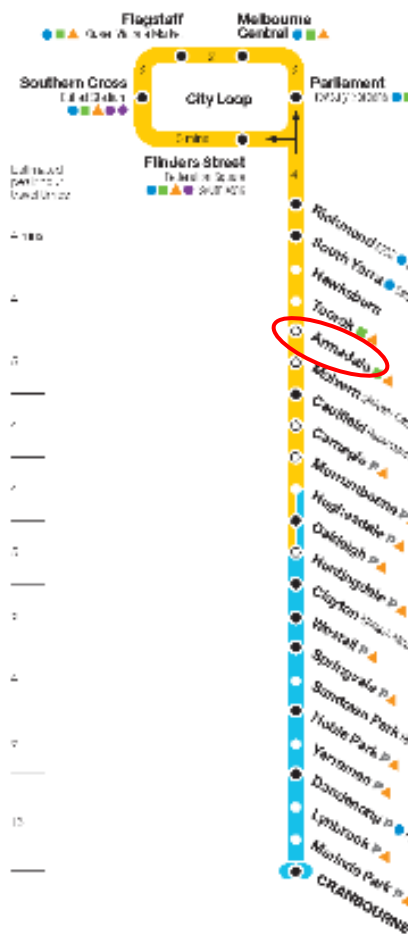
## Armadale Station – Cranbourne, Pakenham or Frankston Line

Directions from train station:

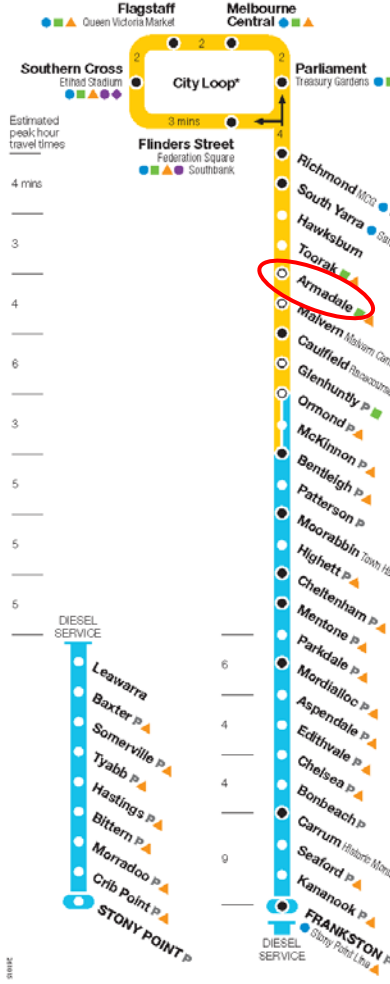
- Walk to High St (250m)
- Take tram 6 Glen Iris towards Melbourne University (8-10 min)
- Get off at stop 27-Lorne St/St Kilda Rd
- Walk south to 607 St Kilda Rd (140m)
- Total distance from Armadale Station is 3.5 km
- Approximate travel time from Armadale Station is 15 min



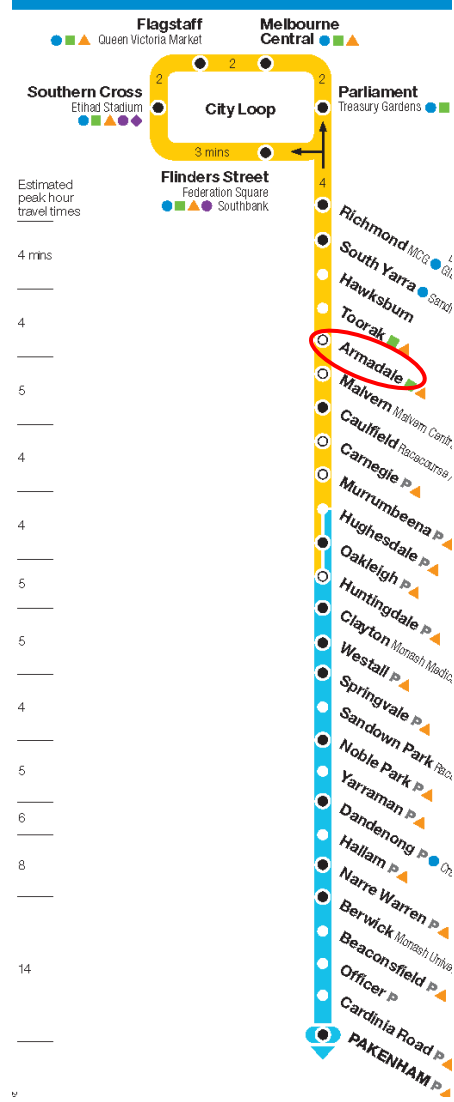
### Cranbourne Line



### Frankston Line – incl. Stony Point



### Pakenham Line



# Public Transport to 607 St Kilda Road

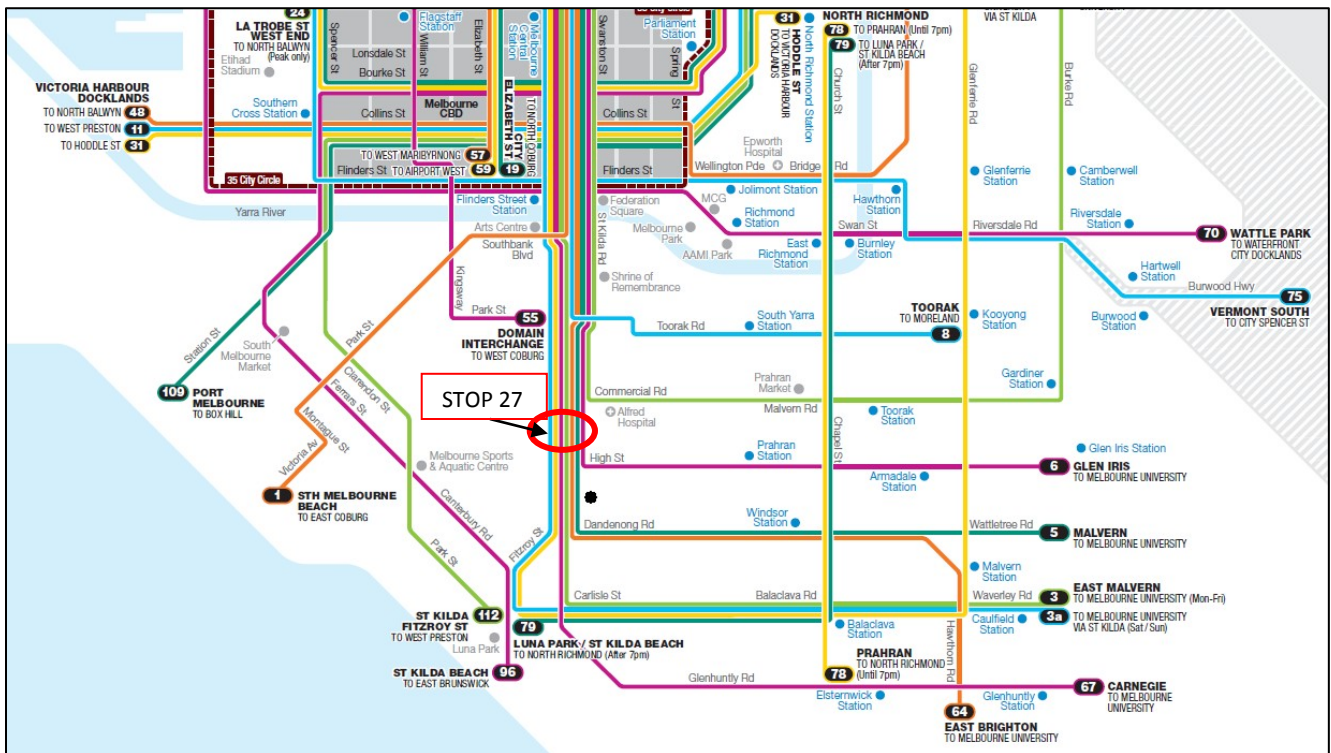
## Trams

Get off **Stop 27**

- 3 East Malvern
- 3A East Malvern (altered route – slightly longer)
- 5 Malvern
- 6 Glen Iris
- 16 Kew
- 64 East Brighton
- 67 Carnegie

Walk towards (and past) High St – 607 St Kilda Rd will be on the left (170m)

## Melbourne Tram Network



# Public Transport to 607 St Kilda Road

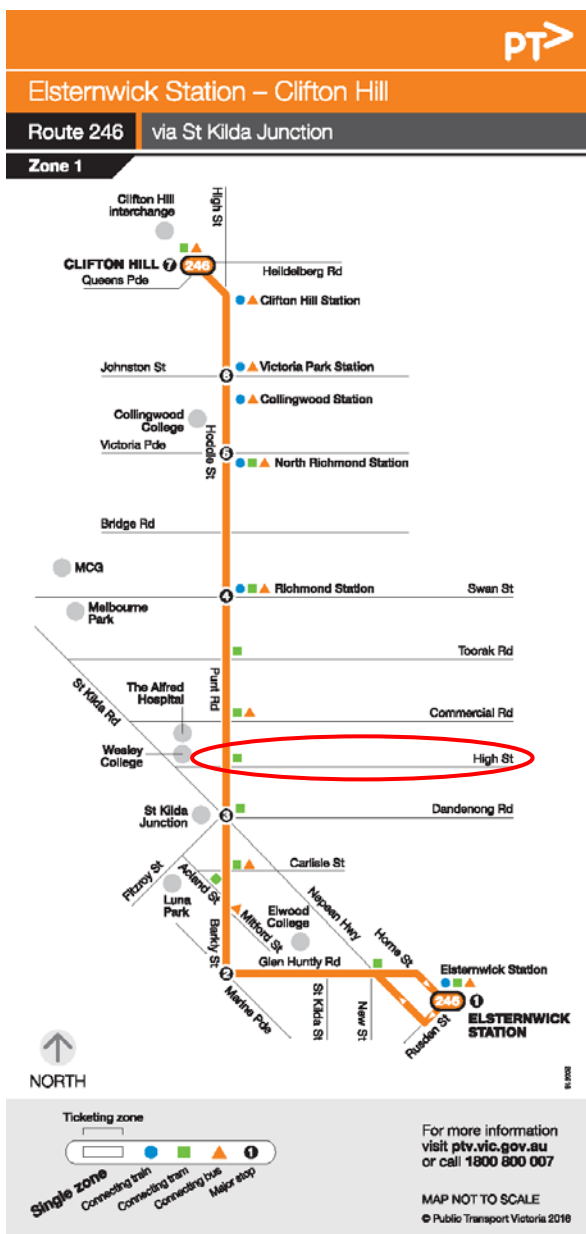
## Buses

### Bus 246:

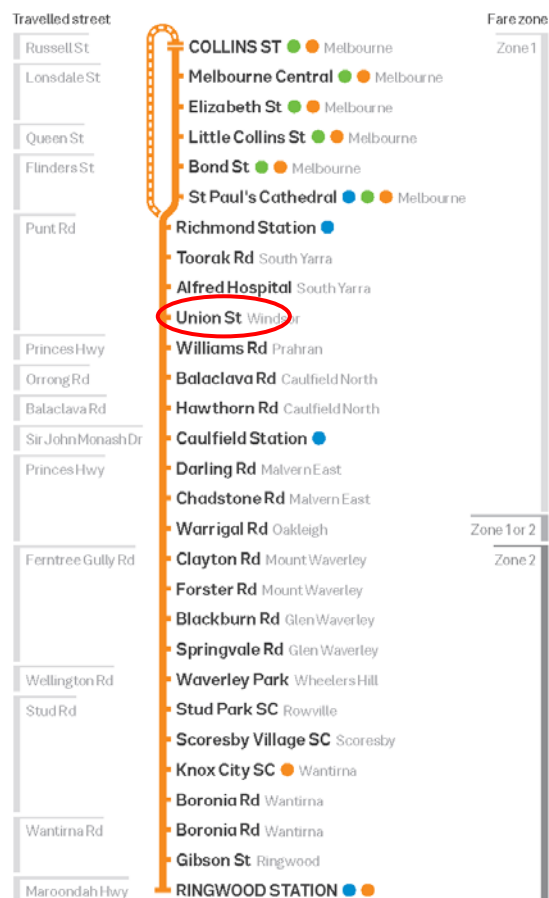
- Get off at High Street
- Walk south along Punt road towards Andrew st (130m)
- Turn right onto Raleigh Street (220m)
- Turn right on St Kilda road – 607 St Kilda Rd on the right (55m)
- Total distance from stop is approximately 400m
- Approximate travel time from stop is 5 minutes walking

### Bus 969:

- Get off at Union St
- Walk south on punt road towards Union St (32m)
- Turn right onto Union Street (130m)
- Turn right on St Kilda road – 607 St Kilda Rd on the right (230m)
- Total distance from stop is approximately 400m
- Approximate travel time from stop is 5 minutes walking.



## 969 City – Ringwood via Caulfield



**Route**

- Night Bus route
- Night Bus stop
- Inbound route

**Symbol**

- Night Train stop
- Night Tram stop
- Terminus
- Night Coach stop
- Night Bus interchange

© Public Transport Victoria 2018  
Not to scale. Not all stops or travelled streets and suburbs are shown. Inbound and outbound stops may vary.